
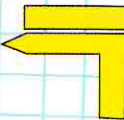



## Leon's reminder

### Signposted itinerary

-  Continuity of the path
-  Change of direction
-  Wrong direction

- Be all eyes during the crossing of roads
- Throw nothing on the ground
- Fill my gourd of water before
- Respect the environment which surrounds me
- Follow the signs
- Respect the private properties
- Have rather my compass with me



This hiking trail is proposed to you by :

La Communauté de communes Cœur Pays de Retz

Parc d'Activités du Pont Béranger  
11 rue Jean-François Champollion  
44680 Saint-Hilaire-de-Chaléons  
02 40 02 62 92  
accueil@coeurpaysderetz.fr  
www.coeurpaysderetz.fr

Map :



Conception and Realization : Gwendoline Chantreau  
Illustrations : Pierrick Barreau

Heritage discovery tour  
Town of Vue

# Patrimoine à tous points de Vue



Follow your guide Leon and  
Leave on the meeting of our heritage

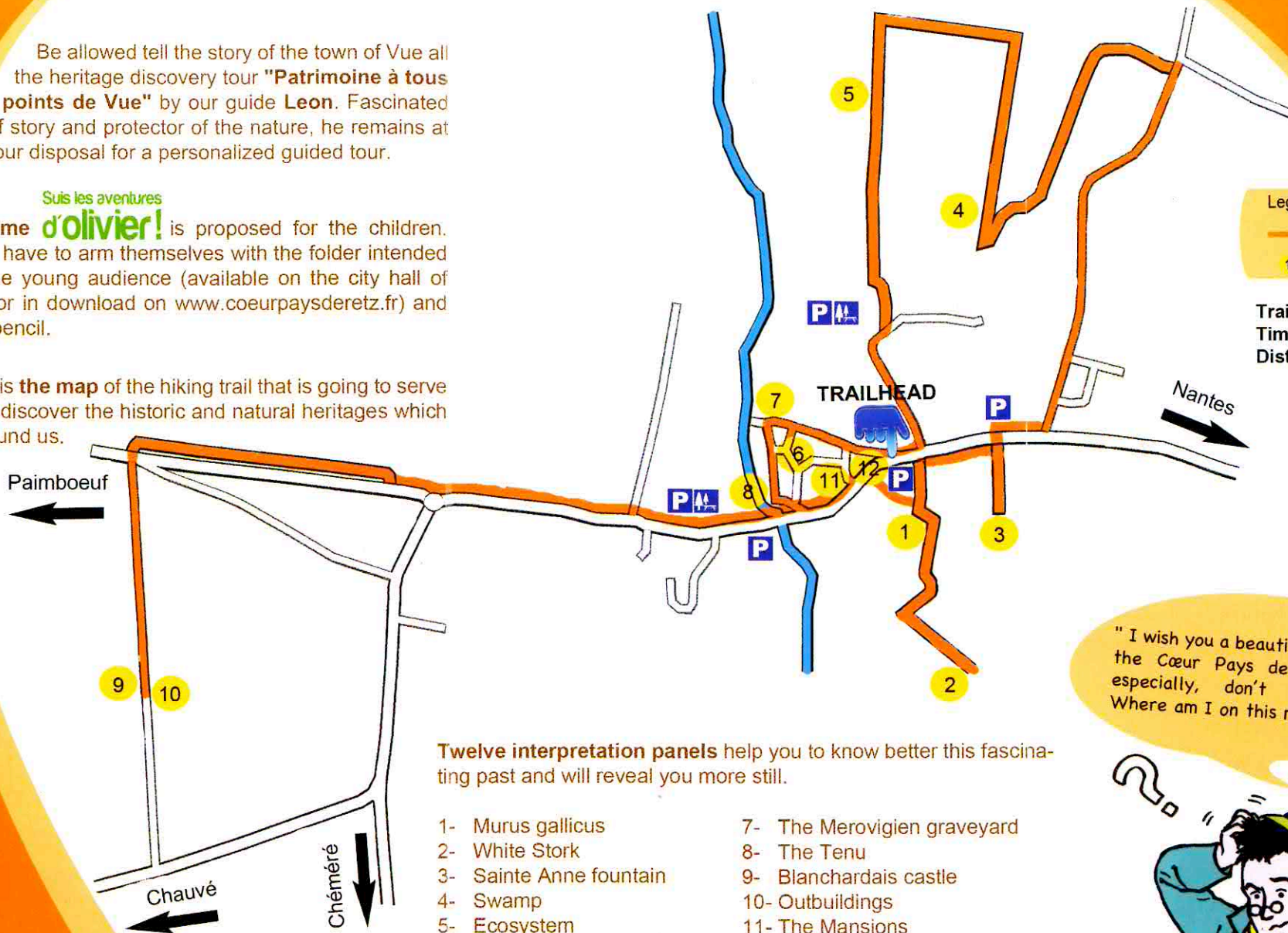


Be allowed tell the story of the town of Vue all the heritage discovery tour "**Patrimoine à tous points de Vue**" by our guide **Leon**. Fascinated of story and protector of the nature, he remains at your disposal for a personalized guided tour.

**Suis les aventures**

A game **d'olivier!** is proposed for the children. They have to arm themselves with the folder intended for the young audience (available on the city hall of Vue or in download on [www.coeurpaysderetz.fr](http://www.coeurpaysderetz.fr)) and of a pencil.

Here is **the map** of the hiking trail that is going to serve us to discover the historic and natural heritages which surround us.



**Legend :**  
 hiking trail  
 1 interpretation panels

**Trailhead : Place Ste Anne**  
**Time : 2H30**  
**Distances : 9,5 km**

**Twelve interpretation panels** help you to know better this fascinating past and will reveal you more still.

- |                         |                             |
|-------------------------|-----------------------------|
| 1- Murus gallicus       | 7- The Merovigien graveyard |
| 2- White Stork          | 8- The Tenu                 |
| 3- Sainte Anne fountain | 9- Blanchardais castle      |
| 4- Swamp                | 10- Outbuildings            |
| 5- Ecosystem            | 11- The Mansions            |
| 6- The cross            | 12- Sainte Anne church      |

" I wish you a beautiful ballad in the Cœur Pays de Retz and especially, don't lose you. Where am I on this map? "



**A vous de flasher !**

This **QR-code** give access to the list of videos proposed on the hiking trail

- To use QR-code:
- 1- Arm itself with Smartphone
  - 2- To Download a free QR-code reader
  - 3- To Scan QR-code
  - 4- To Reach the contents proposed automatically